




Australian Government
Department of Defence



AusCoastVDT

Presented by Zarina Jayaswal
Australian Hydrographic Service

25 March 2014




Australian Government


Department of Defence



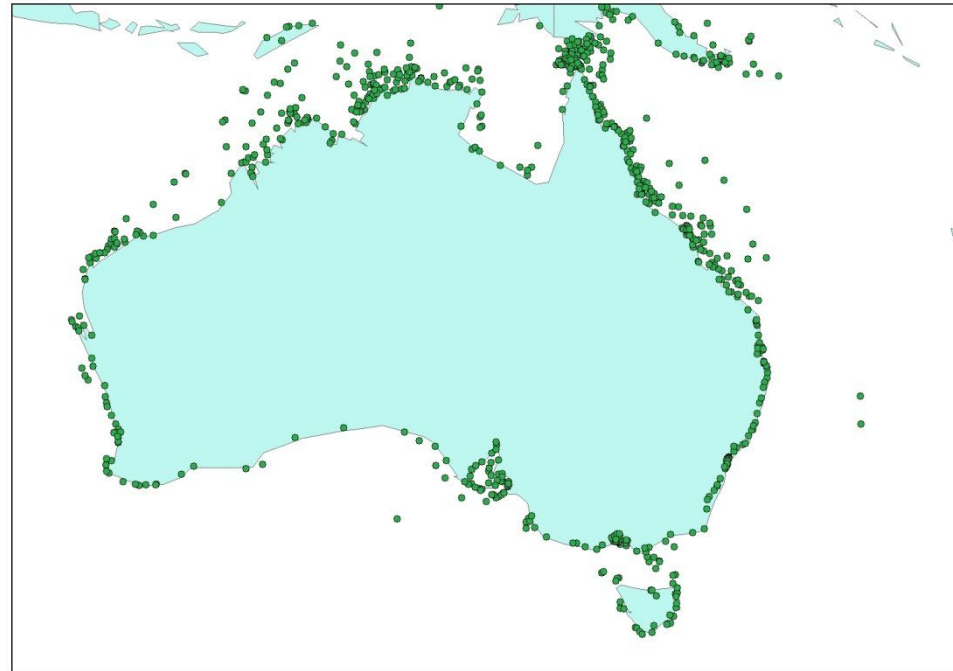
- History
- The tool



- Two separate projects commenced around the same time.
- Initial thoughts on the subject was raised in September 2002 at the ICSM PCTMSL meeting in Brisbane and became a work item in 2006.
- The Australian Hydrographic Service official excepted the Digital Hydrographic Database System in 2004 specifications were written in early 90's).

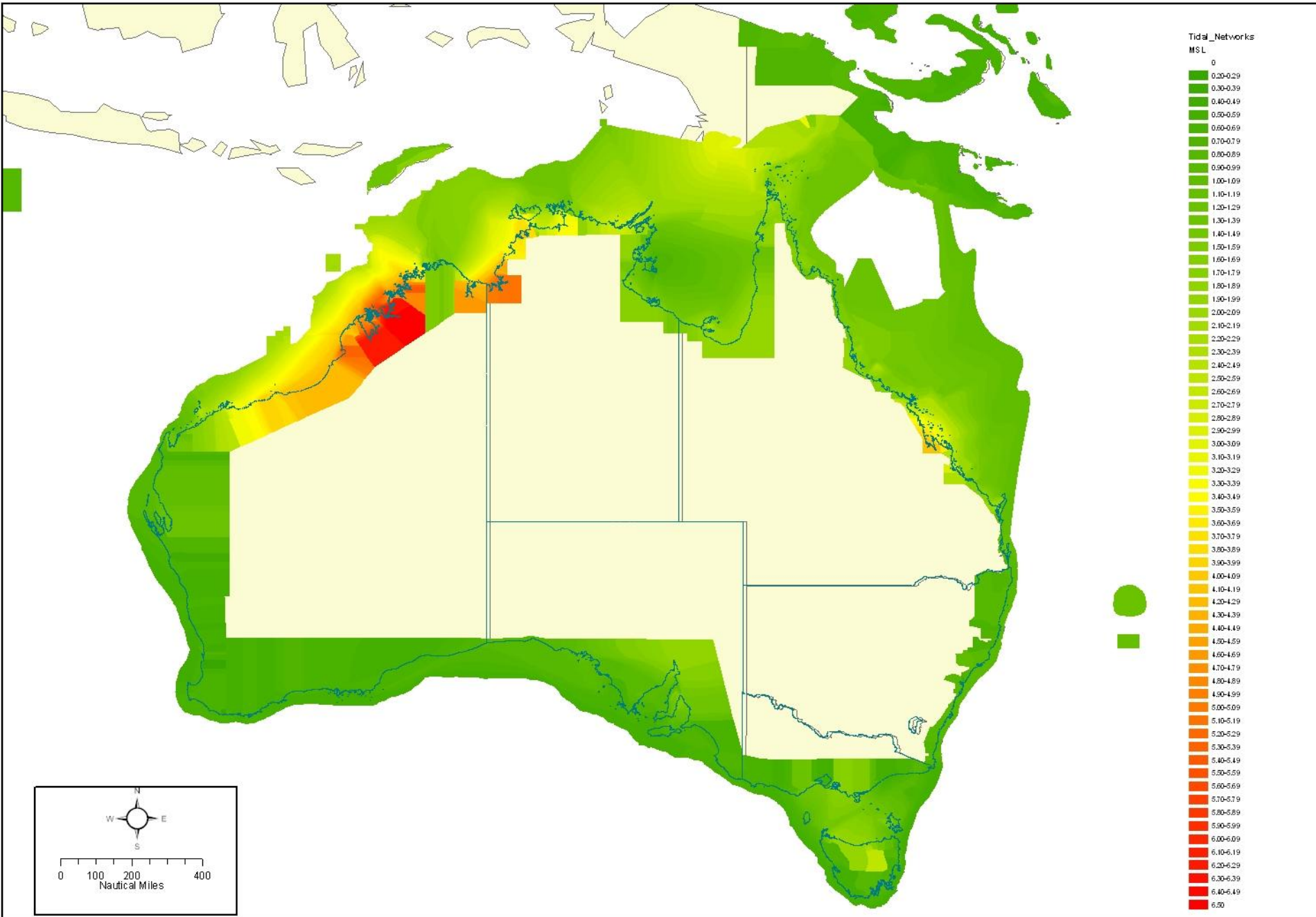


Continuous Tide gauges (~130)



Temporary tide gauge Locations (+1100)


DHDB TIDAL POLYGON COVER - MSL






Australian Government

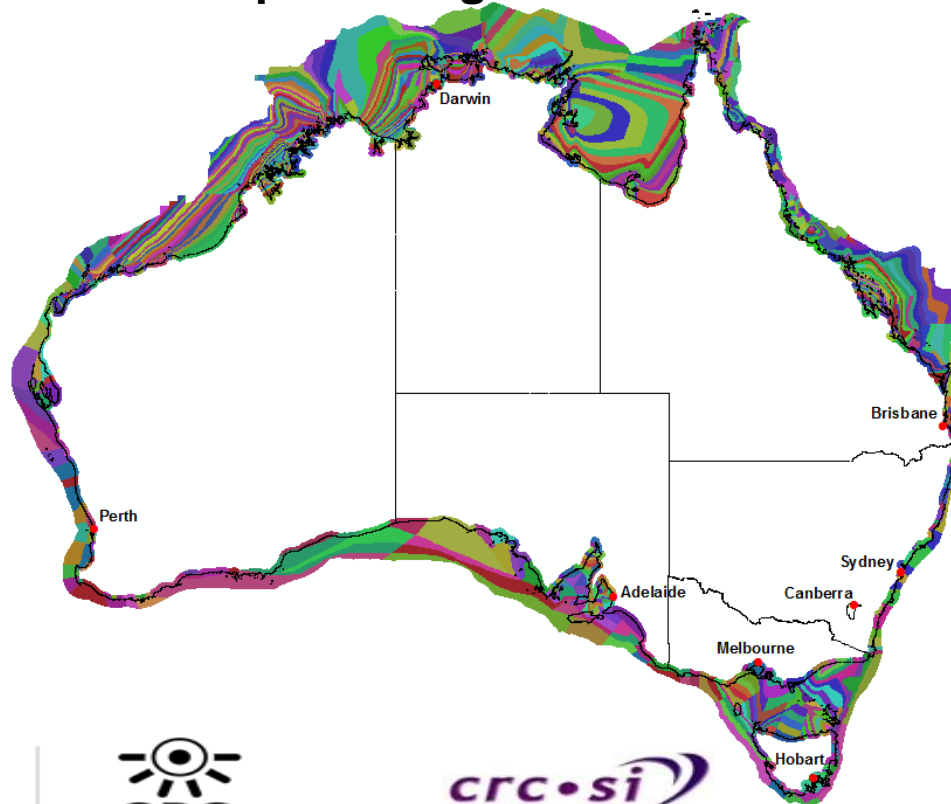
Department of Defence



- Tool can be found at <http://www.icsm.gov.au/tides/>
- Papers:
- <http://www.jcronline.org/doi/abs/10.2112/JCOASTRES-D-12-00228.1>



Applicable area showing the tidal polygons of AusCoast VDT using the supplied vertical separation grid.





Australian Government
Department of Defence



- QUESTIONS?